

LETTER • OPEN ACCESS

## Concurrent hot extremes and high ultraviolet radiation in summer over the Yangtze Plain and their possible impact on surface ozone

To cite this article: Yan Xia *et al* 2022 *Environ. Res. Lett.* **17** 064001

View the [article online](#) for updates and enhancements.

You may also like

- [Key role of China and its agriculture in global sustainable phosphorus management](#)  
S Z Sattari, M K van Ittersum, K E Giller *et al.*
- [Probabilistic assessments of the impacts of compound dry and hot events on global vegetation during growing seasons](#)  
Ying Hao, Zengchao Hao, Yongshuo Fu *et al.*
- [Dry-hot magnitude index: a joint indicator for compound event analysis](#)  
Xinying Wu, Zengchao Hao, Fanghua Hao *et al.*

ENVIRONMENTAL RESEARCH  
LETTERS

## LETTER

## OPEN ACCESS

RECEIVED  
18 January 2022REVISED  
26 April 2022ACCEPTED FOR PUBLICATION  
3 May 2022PUBLISHED  
13 May 2022

Original content from  
this work may be used  
under the terms of the  
[Creative Commons  
Attribution 4.0 licence](#).

Any further distribution  
of this work must  
maintain attribution to  
the author(s) and the title  
of the work, journal  
citation and DOI.



## Concurrent hot extremes and high ultraviolet radiation in summer over the Yangtze Plain and their possible impact on surface ozone

Yan Xia<sup>1,2</sup> , Yongyun Hu<sup>3</sup>, Yi Huang<sup>4</sup>, Jianchun Bian<sup>2,5,6</sup>, Chuanfeng Zhao<sup>1,3,\*</sup> , Jing Wei<sup>7</sup> , Yingying Yan<sup>8</sup>, Fei Xie<sup>1</sup> and Jintai Lin<sup>3</sup><sup>1</sup> College of Global Change and Earth System Science, Beijing Normal University, Beijing 100875, People's Republic of China<sup>2</sup> Key Laboratory of Middle Atmosphere and Global Environment Observation, Institute of Atmospheric Physics, Chinese Academy of Sciences, Beijing 100029, People's Republic of China<sup>3</sup> Laboratory for Climate and Ocean-Atmosphere Studies, Department of Atmospheric and Oceanic Sciences, School of Physics, Peking University, Beijing 100871, People's Republic of China<sup>4</sup> Department of Atmospheric and Oceanic Sciences, McGill University, Montreal, Quebec H3A 0B9, Canada<sup>5</sup> College of Earth and Planetary Sciences, University of Chinese Academy of Sciences, Beijing 100049, People's Republic of China<sup>6</sup> College of Atmospheric Sciences, Lanzhou University, Lanzhou 730000, People's Republic of China<sup>7</sup> Department of Atmospheric and Oceanic Science, Earth System Science Interdisciplinary Center, University of Maryland, College Park, MD 20740, United States of America<sup>8</sup> Department of Atmospheric Science, School of Environmental Sciences, China University of Geosciences, Wuhan 430074, People's Republic of China

\* Author to whom any correspondence should be addressed.

E-mail: [czhao@bnu.edu.cn](mailto:czhao@bnu.edu.cn)**Keywords:** hot extremes, ultraviolet radiation, clouds, the Western Pacific Subtropical High, surface ozone, ERA5 reanalysisSupplementary material for this article is available [online](#)**Abstract**

Hot extremes, ultraviolet (UV) radiation, and surface ozone all have prominent effects on human health and ecosystems. Here we show evidence that both hot extremes and high surface UV radiation at noon time occur concurrently in summer over the Yangtze Plain. Composite analysis suggests that hot extremes in summer are primarily caused by the westward extension of the Western Pacific Subtropical High, which leads to less clouds and consequently more downward solar radiation on the surface over the Yangtze Plain. It is found that surface UV radiation may be dominated by cloud variations, instead of stratospheric ozone during the hot extremes. Further analysis indicates that the hot extremes and high UV radiation, which play important roles in photochemistry in the troposphere, may result in more surface ozone. The concurrent hot extremes, strong UV radiation, and severe ozone pollutions over the Yangtze Plain in summer are likely to have dramatical influences on human health, which should be paid more attention.

**1. Introduction**

Hot extremes have drawn extensive attention due to their harmful impacts on human health and regional terrestrial ecosystems (Coumou and Rahmstorf 2012, Gao *et al* 2015, Wang *et al* 2017, Yang *et al* 2019, Zhang *et al* 2021). Previous studies have found that hot extremes over the Yangtze Plain in summer are modulated by the soil moisture in eastern China (Wang *et al* 2018), the snow cover over the Qinghai–Tibetan Plateau (Wu *et al* 2016), the Indian Ocean sea surface temperature (Hu *et al* 2012), the Pacific decadal oscillation (Liu *et al* 2019), and El Niño–Southern Oscillation (Arblaster and Alexander 2012). All these factors could affect the summer hot extremes over

the Yangtze Plain via the Western Pacific Subtropical High which has been demonstrated to be the key and most direct controlling circulation system (Wang *et al* 2016). For instance, the Western Pacific Subtropical High is found to be enhanced/weakened during the boreal summer following the peak of an/a El Niño/La Niña event (Wang *et al* 2000, Xie *et al* 2009). The westward extension of the Western Pacific Subtropical High, which leads to downward vertical motion and reduced rainfall over the Yangtze Plain (Ding *et al* 2010, Kosaka *et al* 2012), further causes less clouds and consequently more downward solar radiation at surface.

The solar ultraviolet (UV) radiation reaching the Earth's surface is known to have detrimental impacts

on exposed life forms in the biosphere, crop failure, and air quality (Douglass *et al* 2011, Williamson *et al* 2014 and references therein). It is widely accepted that surface UV radiation is dominated by stratospheric ozone which effectively absorbs most of the solar UV radiation (McKenzie *et al* 2011). Furthermore, surface UV radiation is also strongly influenced by clouds as a result of scattering processes (Bais *et al* 1993, 2011, Calbó *et al* 2005, Watanabe *et al* 2011, López *et al* 2012, Williamson *et al* 2014). Recent research has shown that the cloud effect can strongly influence the surface UV radiation in certain regions, such as the Siberian Arctic in spring (Xia *et al* 2021a, 2021b). This begs the question whether the westward extension of the Western Pacific Subtropical High, by modulating the clouds, may lead to more surface UV radiation over the Yangtze Plain which is home of a population of about 600 million with population density of about 600 people km<sup>-2</sup> and made up of many densely populated cities and intensive farming regions (Guo *et al* 2021, Yan *et al* 2021).

Concurrent hot extremes and strong surface UV radiation in summer over the Yangtze Plain may cause more severe impacts on human health and even mortality than either of these factors alone. Moreover, both hot extremes and strong solar UV radiation are conducive to the photochemical reactions generating ground-level ozone (Lam *et al* 2005, Hodzic and Madronich 2018, Chen *et al* 2020) which is a secondary air pollutant and causes adverse effects on humans, crops, and ecosystems (Fann and Risley 2013, Tai *et al* 2014, Monks *et al* 2015, Fleming *et al* 2018). Recent studies have demonstrated that favorable meteorological conditions especially hot extremes have strong impacts on the formation of severe ground-level ozone pollution in China (Han *et al* 2020, Dang *et al* 2021, Wang *et al* 2022). It has been found that the western Pacific subtropical high plays a crucial role in the formation of high-level ozone over the Yangtze River Delta region in China (Shu *et al* 2016, Zhao and Wang 2017). Here we find that hot extremes and strong noon-time solar UV radiation occur simultaneously over the whole Yangtze River basin in summer, which is linked to severely high ozone episodes. Following sections describe the data, methods, and results in order.

## 2. Data and methods

### 2.1. Data

The monthly mean-noon-time (Beijing time 11:00–13:00) geopotential height, cloud fraction, total column ozone, 2 m air temperature (T2m), and downward solar and UV radiation at the surface analyzed here are from the fifth generation of the European Centre for Medium-Range Weather Forecasts (ERA5) reanalysis (Hersbach *et al* 2020) during the period 1979–2020. The analysis, which combines

model data with observations, is produced hourly using an advanced 4D-var assimilation scheme. The horizontal resolution is 0.25° × 0.25°. In the ERA5 reanalysis, solar UV radiation flux is defined as radiation with a wavelength range of 200–440 nm.

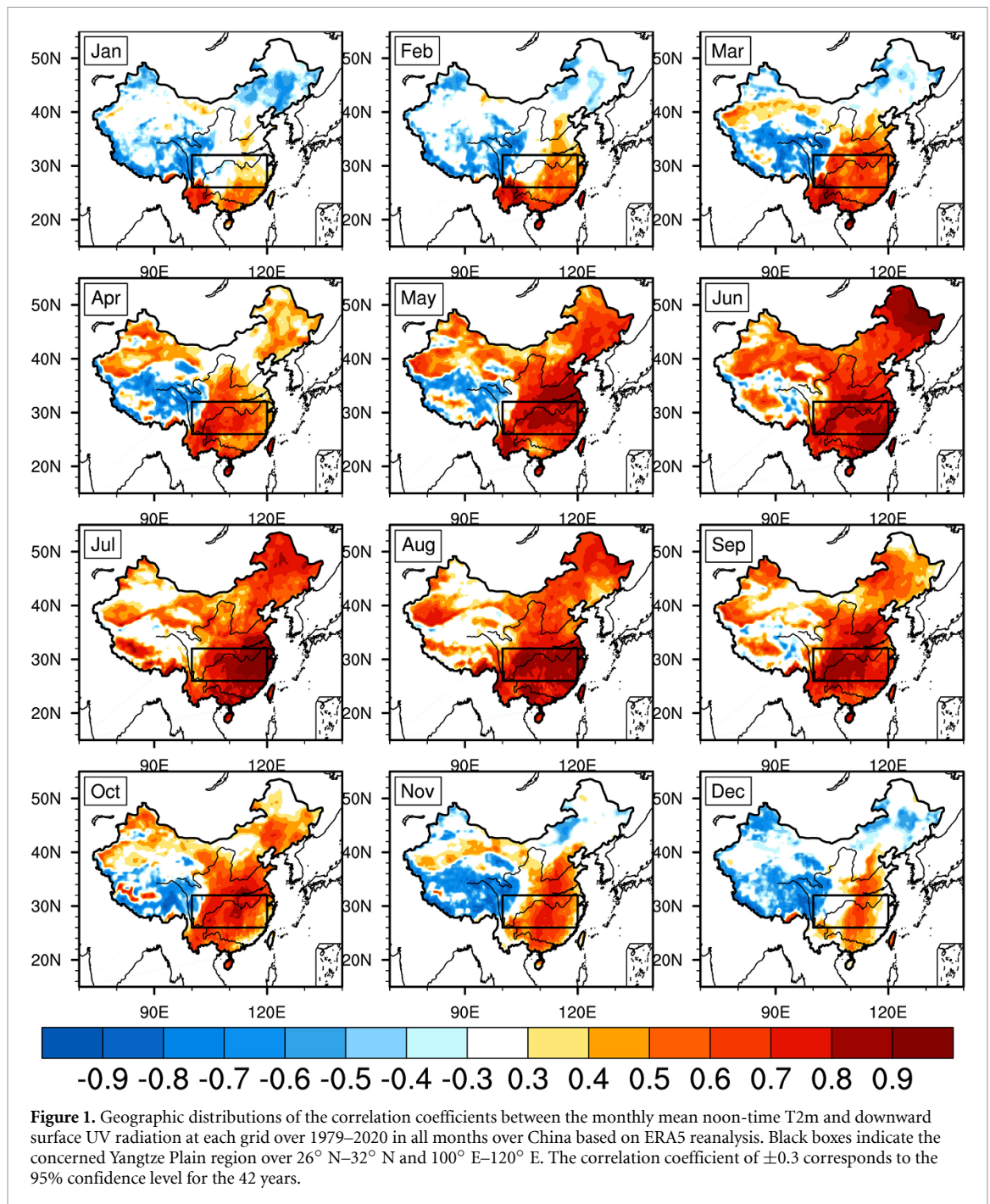
To study the impact of hot extremes and strong UV radiation on surface ozone, a high-resolution (10 km) and high-quality daily maximum 8 h average ground-level ozone dataset covering China (ChinaHighO<sub>3</sub>) from 2013 to 2020 is also used here. The ChinaHighO<sub>3</sub> dataset was generated from big data, including ground-based observations, remote sensing products, atmospheric reanalysis, and an emission inventory, using a novel spatiotemporal extremely randomized trees machine-learning model (Wei *et al* 2021, 2022). This dataset has been evaluated against surface observations at varying spatiotemporal scales and compared with previous related studies, and it has been found to have a high overall accuracy (Wei *et al* 2022).

### 2.2. Method

We use composite analysis to examine the concurrent hot extremes, strong UV radiation, and severe ozone pollutions in summer over the Yangtze Plain (black box in figure 1). The composite analysis is widely used in previous studies (Xie *et al* 2017, 2020, Xia *et al* 2021a). Here we use a T2m index, which is defined as the area-weighted spatial-mean T2m over 26° N–32° N and 100° E–120° E to composite the anomalies of T2m, surface UV radiation, and surface ozone in July, August, and September when hot extremes frequently occur. Linear trends and multi-year averages of each calendar month are removed because we mainly focus on the interannual variability. We define the monthly mean hot extreme events as years with the T2m index of greater than plus one standard deviation (the highest 15%) for each month (figure S1 available online at [stacks.iop.org/ERL/17/064001/mmedia](https://stacks.iop.org/ERL/17/064001/mmedia)). The composite anomalies are computed by the difference between the hot extreme events and climatological mean over 1979–2020. The numbers of hot-extreme years are 7, 6, and 9 in July, August, and September, respectively. The statistical significance of the composite anomalies is assessed by the Student's *t*-test.

## 3. Results

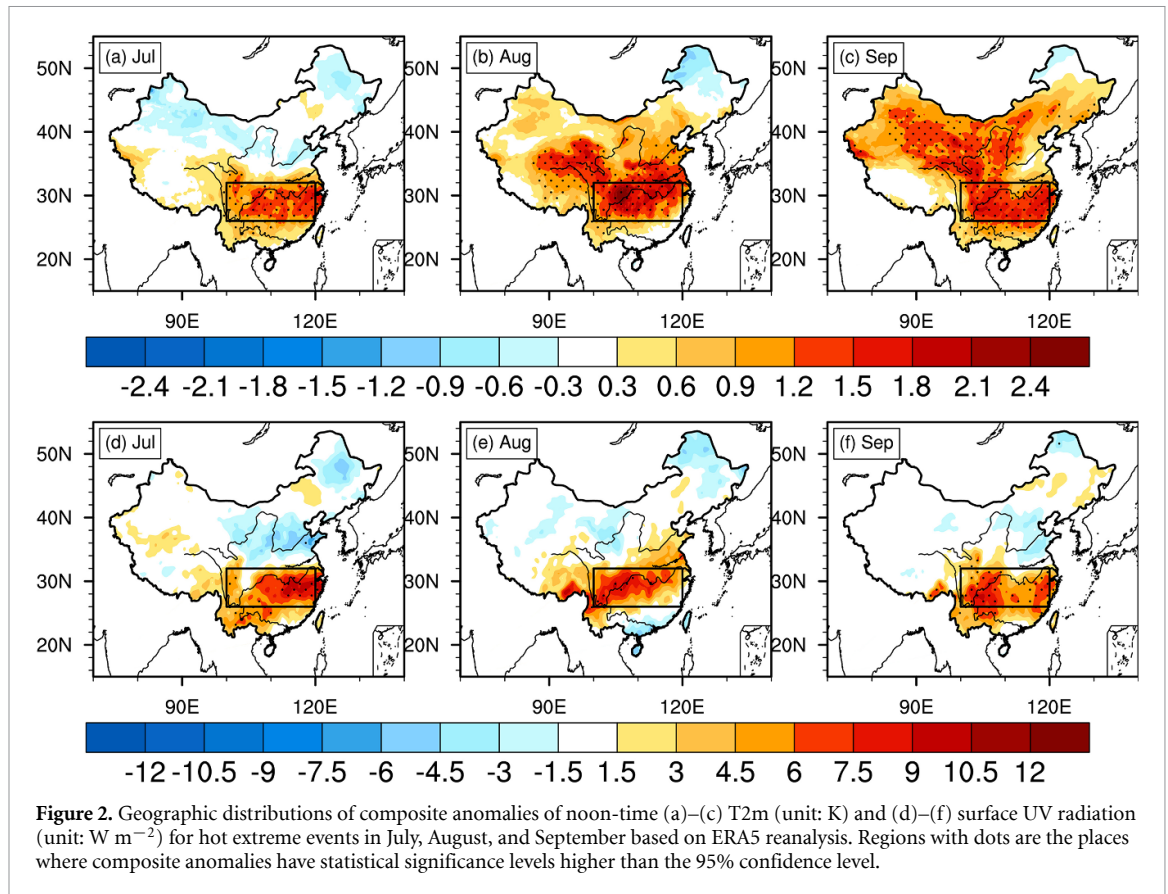
Figure 1 shows the correlation coefficients between the monthly mean noon-time T2m and downward surface UV radiation over 1979–2020 in all months over China. During May–September, the surface UV radiation is positively correlated with the surface temperature in most regions in China, with maximum correlation coefficients of 0.92, 0.94, 0.96, 0.95, and 0.92 for the 5 months, respectively. The largest correlation coefficients are generally located over the Yangtze Plain, which indicates that hot extremes and



strong UV radiation probably occur concurrently in summer over the Yangtze Plain. Similar results can also be seen in the correlation coefficients between the monthly mean T2m and downward surface UV radiation, which shows very similar spatial patterns with that from noon-time mean (figure S2). It is interesting to note that surface UV radiation is negatively correlated with surface temperature over Tibetan Plateau and Northeast China especially during winter, which indicates that high surface temperature and strong surface UV radiation do not always occur simultaneously. The reason for this negative correlation is still unclear and warrants further investigation in future. We note that the correlation between T2m and total column ozone is insignificant over the Yangtze Plain

(figure S3) where is covered by plenty of cloud cover (figure S4). It indicates that the significantly positive correlation between T2m and surface UV radiation over the Yangtze Plain may be caused by the variations of clouds.

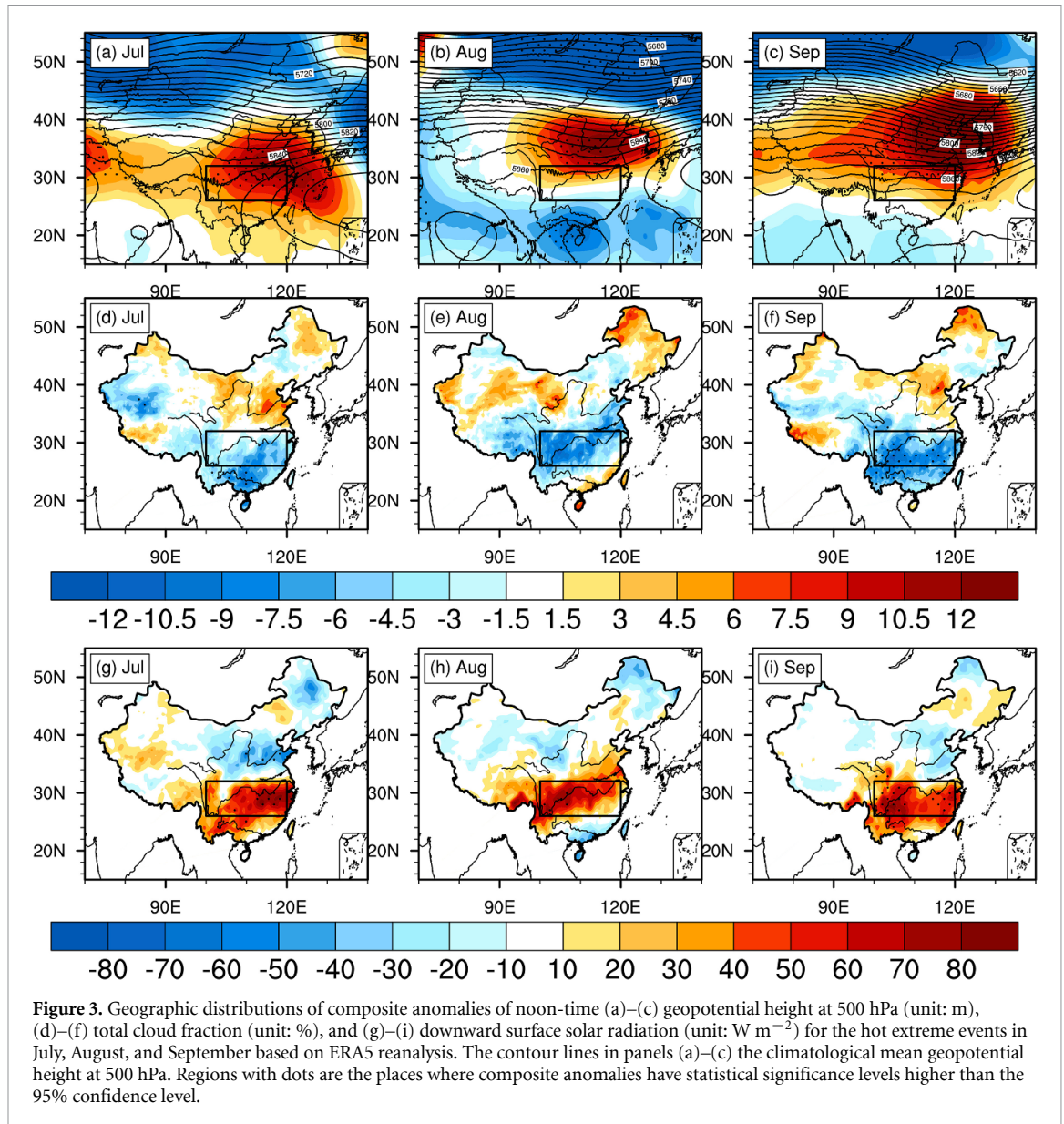
Figure 2 shows the composite anomalies of noon-time mean T2m and surface UV radiation for hot extreme events over the Yangtze Plain in July, August, and September. We find that the significant surface warming is mainly located over the Yangtze Plain, which extends to Northwestern China in August and September. The maximums of the surface warming are 2.0 K, 2.8 K, 2.2 K in July, August, and September, respectively. Interestingly, a significant increase in surface UV radiation occurs simultaneously with



the hot extremes and is confined to the Yangtze Plain. The increase in surface UV radiation shows high spatial consistency with the surface warming with spatial correlation coefficients of 0.64, 0.77, and 0.71 in July, August, and September, respectively. In July, the increase in surface UV radiation is mainly located over the lower reaches of the Yangtze River with a maximum value of  $10.2 \text{ W m}^{-2}$ . In contrast, the high-value center is shifted to the upper reaches of the Yangtze River in August with a maximum of  $10.1 \text{ W m}^{-2}$ . In September, the strong surface UV radiation occurs in most of the Yangtze Plain with a maximum value of  $9.9 \text{ W m}^{-2}$ . The fractional increase of surface UV radiation can reach about 12.8%, 14.9%, and 21.4% in July, August, and September, respectively. Further analysis indicates that this increase in surface UV radiation is not associated with the change in stratospheric ozone (figure S5).

As mentioned in the introduction section, the concurrent hot extremes and strong surface UV radiation may be caused by changes in the Western Pacific Subtropical High. Figure 3 shows the composite anomalies of geopotential height at 500 hPa, total cloud fraction, and downward surface solar radiation for the hot extreme events in July, August, and September. In terms of the climatological mean, the Western Pacific Subtropical High is shifted eastward gradually from July to September. It is found that significant positive anomalies of geopotential height

occur in the northwest of the climatological mean of the Western Pacific Subtropical High for the hot extreme events (figures 3(a)–(c)), which suggests a northwestward extension of the Western Pacific Subtropical High. The climatological pattern shows that the Yangtze Plain is covered by plenty of high, middle, and low clouds with maximum values of about 79%, 67%, and 83%, respectively (figure S4). The changes in the Western Pacific Subtropical High leads to a reduction of clouds during the hot extreme events (figures 3(d)–(f)). The center of this reduction, which can reach about  $-11\%$ , is mainly located in South China, which is likely due to the spatial inhomogeneity of the climatology of clouds (figure S6). In July, the reduction of the high clouds in Southwest China over the Pearl River Basin contributes to most of the changes in total clouds (figures S5(a), (d) and (g)). However, middle and low clouds have stronger (around double) effects on scattering solar radiation especially UV radiation than high clouds (Calbó *et al* 2005). The reduction of middle and low clouds over the Yangtze Plain (figures S5(d) and (g)) explains the enhanced downward solar and UV radiation (figures 3(g) and 2(d)). Similarly, the increase in surface solar and UV radiation over the Yangtze Plain in August and September may also result from the decrease in middle and low clouds over there (figure S7). Moreover, the increases in surface solar radiation, which can reach about  $86.1$ ,  $84.7$ , and  $89.3 \text{ W m}^{-2}$  in July, August, and September,

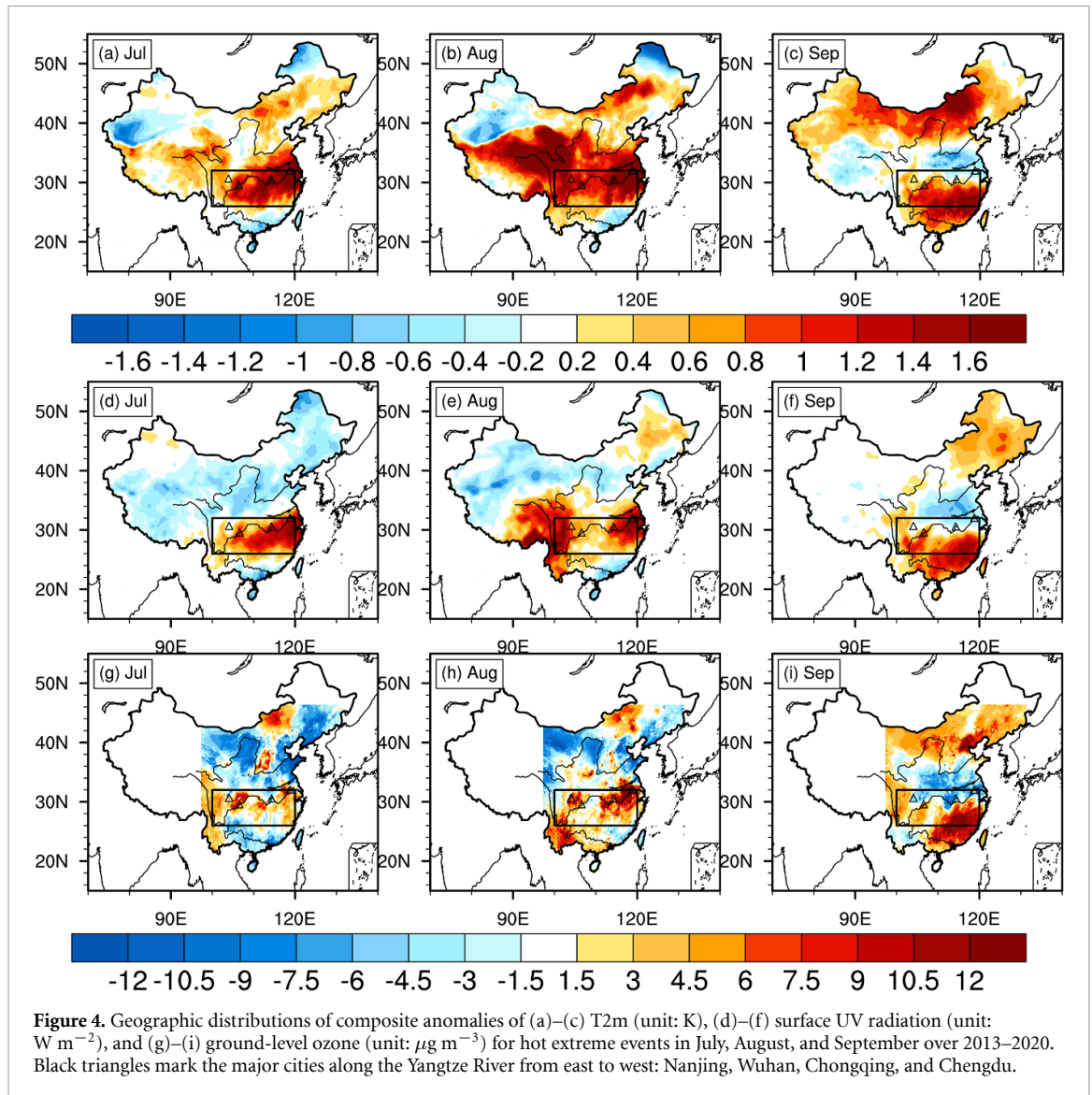


respectively (figures 3(g)–(i)), play an important role in hot extremes over the Yangtze Plain.

Since the ground-level ozone dataset (ChinaHighO<sub>3</sub>) is available from 2013 to 2020, we perform composite analysis of T2m, surface UV radiation, and ground-level ozone over 2013–2020 to examine the impact of hot extremes and strong UV radiation on surface ozone over the Yangtze Plain. The hot-extreme years are identified as 2013, 2017, and 2018 in July, 2013 and 2016 in August, and 2014, 2017, and 2019 in September.

Figure 4 shows the composite anomalies of noon-time mean T2m, surface UV radiation, and monthly-mean ground-level ozone for hot extreme events over the Yangtze Plain in July, August, and September over 2013–2020. It is found that an increase in surface UV radiation occurs concurrently with surface warming over the Yangtze Plain (figures 4(a)–(f)), which is consistent with the above results based on ERA5

reanalysis over 1979–2020. In July, the concurrent strong surface UV radiation and hot extremes are mainly located in the Yangtze Delta, while they spread to the upper reaches of the Yangtze River in August. In September, the affected area is shifted to the south of the Yangtze River. The surface warming and increase of surface UV radiation can reach about 2.6 K and  $14.4 \text{ W m}^{-2}$ , respectively, over the Yangtze Plain. Such meteorological conditions favor the photochemical reactions of ground-level ozone and thus ozone pollution. The composite analysis indicates that severe ozone pollution occurs in the major cities along the Yangtze River such as Nanjing, Wuhan, Chongqing, and Chengdu (black triangles in figure 4) in July and August for the hot extreme events with maximum increases of 33.2 and  $37.3 \mu\text{g m}^{-3}$ , respectively (figures 4(g)–(h)). The cities in the south of the Yangtze River experience serious ozone pollution in September with a maximum



anomaly of  $23.7 \mu\text{g m}^{-3}$  (figure 4(i)) associated with the concurrent hot extremes and strong surface UV radiation.

#### 4. Conclusions and discussions

The correlation analysis shows that strong surface UV radiation occurs simultaneously with hot extremes during May–September especially over the Yangtze Plain. The composite analysis further verifies the results and indicates high spatial consistency between the increase of surface UV radiation and surface warming over the Yangtze Plain. We find that this is mainly caused by a northwestward extension of the Western Pacific Subtropical High which leads to downward vertical motion and less clouds over the Yangtze Plain. The reduction of clouds especially middle and low clouds allows more solar radiation and even UV radiation to reach surface. The increase in surface solar radiation, which can reach

about  $89.3 \text{ W m}^{-2}$ , plays an important role in the occurrences of hot extremes over the Yangtze Plain (see the schematic diagram in figure S8).

Both strong UV radiation and hot extremes favor the generation of ozone pollution. We find that severe ozone pollution occurs in the major cities around the Yangtze River during the hot extreme events based on composite analysis over 2013–2020. It is found that the increase in ground-level ozone can reach about  $37.3 \mu\text{g m}^{-3}$  in summer over the Yangtze Plain, which is associated with surface warming and increases in surface UV radiation with maximums of about 2.6 K and  $14.4 \text{ W m}^{-2}$ , respectively. Figure S9 shows the probability distributions functions of the anomalies of ground-level ozone over the Yangtze Plain ( $26^\circ \text{ N}–32^\circ \text{ N}$  and  $100^\circ \text{ E}–120^\circ \text{ E}$ ) and North China ( $37^\circ \text{ N}–41^\circ \text{ N}$  and  $100^\circ \text{ E}–120^\circ \text{ E}$ ) during July–September over 2013–2020. We find that the anomalously high ozone events (higher than  $20 \mu\text{g m}^{-3}$ ) occur with higher probability over the

Yangtze Plain than that in North China, which may be caused by the concurrent hot extremes and strong surface UV radiation and needs further investigation in future.

Generally, low surface wind speeds favor the occurrence of high concentrations of ozone (Tang *et al* 2012). The composite anomalies of 10 m wind speed for hot extreme events are also investigated here (figure S10). It is found that the surface wind speeds are enhanced over the Yangtze Plain for the hot extreme events in July (figure S10(d)), which may have negative impact on the ozone pollution. On the contrary, surface wind speeds have little variation in August and September (figures S10(e) and (f)), which contributes little to the ozone pollution.

It is important to note that the concurrent hot extremes, strong surface UV radiation, and severe ozone pollution all have harmful effects on human health. Our results suggest that the westward shift of the Western Pacific Subtropical High is a very good predictor for the hot extremes, strong surface UV radiation, and severe ozone pollution over the Yangtze Plain. It is important to note that the meteorological condition may lead to severe health impacts on the vast population living in this region and should continue to be monitored and studied in future.

### Data availability statement


The data that support the findings of this study are openly available at the following URL/DOI: <https://cds.climate.copernicus.eu/cdsapp#!/search?type=dataset&text=ERA5>.

### Acknowledgments

We thank Dr Jian Yue for helpful comments. This work is supported by the National Natural Science Foundation of China, under Grant 42105016, the Second Tibetan Plateau Scientific Expedition and Research Program (2019QZKK0604), Key Laboratory of Middle Atmosphere and Global environment Observation (LAGEO-2020-09), and the Fundamental Research Funds for the Central Universities. C Zhao is supported by the National Natural Science Foundation of China, under Grants 41925022 and 91837204. Y Hu is supported by the National Natural Science Foundation of China, under Grant 41761144072. Y Huang acknowledges the support by a grant of the Natural Sciences and Engineering Research Council of Canada (RGPIN-2019-04511). The authors declare that datasets for this research are available in the following online repository. The ChinaHighO<sub>3</sub> dataset can be accessed at: <https://doi.org/10.5281/zenodo.4400042>.

### ORCID iDs

Yan Xia  <https://orcid.org/0000-0001-8664-5325>

Chuanfeng Zhao  <https://orcid.org/0000-0002-5196-3996>

Jing Wei  <https://orcid.org/0000-0002-8803-7056>

Fei Xie  <https://orcid.org/0000-0003-2891-3883>

### References

- Arblaster J M and Alexander L V 2012 The impact of the El Niño–Southern oscillation on maximum temperature extremes *Geophys. Res. Lett.* **39** L20702
- Bais A F *et al* 2011 Projections of UV radiation changes in the 21st century: impact of ozone recovery and cloud effects *Atmos. Chem. Phys.* **11** 7533–45
- Bais A F, Zerefos C S, Meleti C, Ziomas I C and Tourpali K 1993 Spectral measurements of solar UVB radiation and its relations to total ozone, SO<sub>2</sub>, and clouds *J. Geophys. Res. Atmos.* **98** 5199–204
- Calbó J, Pagès D and González J-A 2005 Empirical studies of cloud effects on UV radiation: a review *Rev. Geophys.* **43** RG2002
- Chen X, Zhong B, Huang F, Wang X, Sarkar S, Jia S, Deng X, Chen D and Shao M 2020 The role of natural factors in constraining long-term tropospheric ozone trends over Southern China *Atmos. Environ.* **220** 117060
- Coumou D and Rahmstorf S 2012 A decade of weather extremes *Nat. Clim. Change* **2** 491–6
- Dang R, Liao H and Fu Y 2021 Quantifying the anthropogenic and meteorological influences on summertime surface ozone in China over 2012–2017 *Sci. Total Environ.* **754** 142394
- Ding T, Qian W and Yan Z 2010 Changes in hot days and heat waves in China during 1961–2007 *Int. J. Climatol.* **30** 1452–62
- Douglas A *et al* 2011 Stratospheric ozone and surface ultraviolet radiation *Chapter 2 in Scientific Assessment of Ozone Depletion 2010* Global Ozone Research and Monitoring Project–Report No. 52 (World Meteorological Organization)
- Fann N and Rislely D 2013 The public health context for PM<sub>2.5</sub> and ozone air quality trends *Air. Qual. Atmos. Health* **6** 1–11
- Fleming Z L *et al* 2018 Tropospheric Ozone Assessment Report: present-day ozone distribution and trends relevant to human health *Elem. Sci. Anth.* **6** 12
- Gao J, Sun Y, Liu Q, Zhou M, Lu Y and Li L 2015 Impact of extreme high temperature on mortality and regional level definition of heat wave: a multi-city study in China *Sci. Total Environ.* **505** 535–44
- Guo C, Bai Z, Shi X, Chen X, Chadwick D, Strokal M, Zhang F, Ma L and Chen X 2021 Challenges and strategies for agricultural green development in the Yangtze River Basin *J. Integr. Environ. Sci.* **18** 37–54
- Han H, Liu J, Shu L, Wang T and Yuan H 2020 Local and synoptic meteorological influences on daily variability in summertime surface ozone in eastern China *Atmos. Chem. Phys.* **20** 203–22
- Hersbach H *et al* 2020 The ERA5 global reanalysis *Q. J. R. Meteorol. Soc.* **146** 1999–2049
- Hodzic A and Madronich S 2018 Response of surface ozone over the continental United States to UV radiation declines from the expected recovery of stratospheric ozone *npj Clim. Atmos. Sci.* **1** 35
- Hu K, Huang G, Qu X and Huang R 2012 The impact of Indian Ocean variability on high temperature extremes across the southern Yangtze River valley in late summer *Adv. Atmos. Sci.* **29** 91–100
- Kosaka Y, Chowdary J S, Xie S-P, Min Y-M and Lee J-Y 2012 Limitations of seasonal predictability for summer climate over East Asia and the Northwestern Pacific *J. Clim.* **25** 7574–89
- Lam K S, Wang T J, Wu C L and Li Y S 2005 Study on an ozone episode in hot season in Hong Kong and transboundary air



- pollution over Pearl River Delta region of China *Atmos. Environ.* **39** 1967–77
- Liu Q, Zhou T, Mao H and Fu C 2019 Decadal variations in the relationship between the Western Pacific subtropical high and summer heat waves in East China *J. Clim.* **32** 1627–40
- López M L, Palancar G G and Toselli B M 2012 Effects of stratocumulus, cumulus, and cirrus clouds on the UV-B diffuse to global ratio: experimental and modeling results *J. Quant. Spectrosc. Radiat. Transfer* **113** 461–9
- McKenzie R L, Aucamp P J, Bais A F, Björn L O, Ilyas M and Madronich S 2011 Ozone depletion and climate change: impacts on UV radiation *Photochem. Photobiol. Sci.* **10** 182–98
- Monks P S et al 2015 Tropospheric ozone and its precursors from the urban to the global scale from air quality to short-lived climate forcer *Atmos. Chem. Phys.* **15** 8889–973
- Shu L, Xie M, Wang T, Gao D, Chen P, Han Y, Li S, Zhuang B and Li M 2016 Integrated studies of a regional ozone pollution synthetically affected by subtropical high and typhoon system in the Yangtze River Delta region, China *Atmos. Chem. Phys.* **16** 15801–19
- Tai A P K, Martin M V and Heald C L 2014 Threat to future global food security from climate change and ozone air pollution *Nat. Clim. Change* **4** 817–21
- Tang G, Wang Y, Li X, Ji D, Hsu S and Gao X 2012 Spatial-temporal variations in surface ozone in Northern China as observed during 2009–2010 and possible implications for future air quality control strategies *Atmos. Chem. Phys.* **12** 2757–76
- Wang B, Wu R and Fu X 2000 Pacific–East Asian teleconnection: how does ENSO affect East Asian climate? *J. Clim.* **13** 1517–36
- Wang C, Zhang Z, Zhou M, Zhang L, Yin P, Ye W and Chen Y 2017 Nonlinear relationship between extreme temperature and mortality in different temperature zones: a systematic study of 122 communities across the mainland of China *Sci. Total Environ.* **586** 96–106
- Wang P et al 2022 North China Plain as a hot spot of ozone pollution exacerbated by extreme high temperatures *Atmos. Chem. Phys.* **15** 8889–973
- Wang P, Tang J, Wang S, Dong X and Fang J 2018 Regional heatwaves in china: a cluster analysis *Clim. Dyn.* **50** 1901–17
- Wang W, Zhou W, Li X, Wang X and Wang D 2016 Synoptic-scale characteristics and atmospheric controls of summer heat waves in China *Clim. Dyn.* **46** 2923–41
- Watanabe S, Sudo K, Nagashima T, Takemura T, Kawase H and Nozawa T 2011 Future projections of surface UV-B in a changing climate *J. Geophys. Res.* **116** D16118
- Wei J, Li Z, Li K, Dickerson R R, Pinker R T, Wang J, Liu X, Sun L, Xue W and Cribb M 2022 Full-coverage mapping and spatiotemporal variations of ground-level ozone (O<sub>3</sub>) pollution from 2013 to 2020 across China *Remote Sens. Environ.* **270** 112775
- Wei J, Li Z, Lyapustin A, Sun L, Peng Y, Xue W, Su T and Cribb M 2021 Reconstructing 1-km-resolution high-quality PM<sub>2.5</sub> data records from 2000 to 2018 in China: spatiotemporal variations and policy implications *Remote Sens. Environ.* **252** 112136
- Williamson C E et al 2014 Solar ultraviolet radiation in a changing climate *Nat. Clim. Change* **4** 434–41
- Wu Z, Zhang P, Chen H and Li Y 2016 Can the Tibetan Plateau snow cover influence the interannual variations of Eurasian heat wave frequency? *Clim. Dyn.* **46** 3405–17
- Xia Y, Hu Y, Huang Y, Bian J and Zhao C 2021a Stratospheric ozone loss-induced cloud effects lead to less surface ultraviolet radiation over the Siberian Arctic in spring *Environ. Res. Lett.* **16** 084057
- Xia Y, Hu Y, Huang Y, Zhao C, Xie F and Yang Y 2021b Significant contribution of severe ozone loss to the Siberian-Arctic surface warming in spring 2020 *Geophys. Res. Lett.* **48** e2021GL092509
- Xie F, Li J, Zhang J, Tian W, Hu Y, Zhao S, Sun C, Ding R, Feng J and Yang Y 2017 Variations in North Pacific sea surface temperature caused by Arctic stratospheric ozone anomalies *Environ. Res. Lett.* **12** 114023
- Xie F, Zhang J, Li X, Li J, Wang T and Xu M 2020 Independent and joint influences of eastern Pacific El Niño–southern oscillation and quasi-biennial oscillation on Northern Hemispheric stratospheric ozone *Int. J. Climatol.* **40** 5289–307
- Xie S-P, Hu K, Hafner J, Tokinaga H, Du Y, Huang G and Sampe T 2009 Indian Ocean capacitor effect on Indo–Western Pacific climate during the summer following El Niño *J. Clim.* **22** 730–47
- Yan J, Qu Z, Li F and Li H 2021 Heavy metals in the water environment of Yangtze River Economic Belt: status, fuzzy environmental risk assessment and management *Urban Clim.* **40** 100981
- Yang J, Yin P, Sun J, Wang B, Zhou M, Li M, Tong S, Meng B, Guo Y and Liu Q 2019 Heatwave and mortality in 31 major Chinese cities: definition, vulnerability and implications *Sci. Total Environ.* **649** 695–702
- Zhang G, Zeng G, Liang X-Z and Huang C 2021 Increasing heat risk in China's urban agglomerations *Environ. Res. Lett.* **16** 064073
- Zhao Z and Wang Y 2017 Influence of the West Pacific subtropical high on surface ozone daily variability in summertime over eastern China *Atmos. Environ.* **170** 197–204